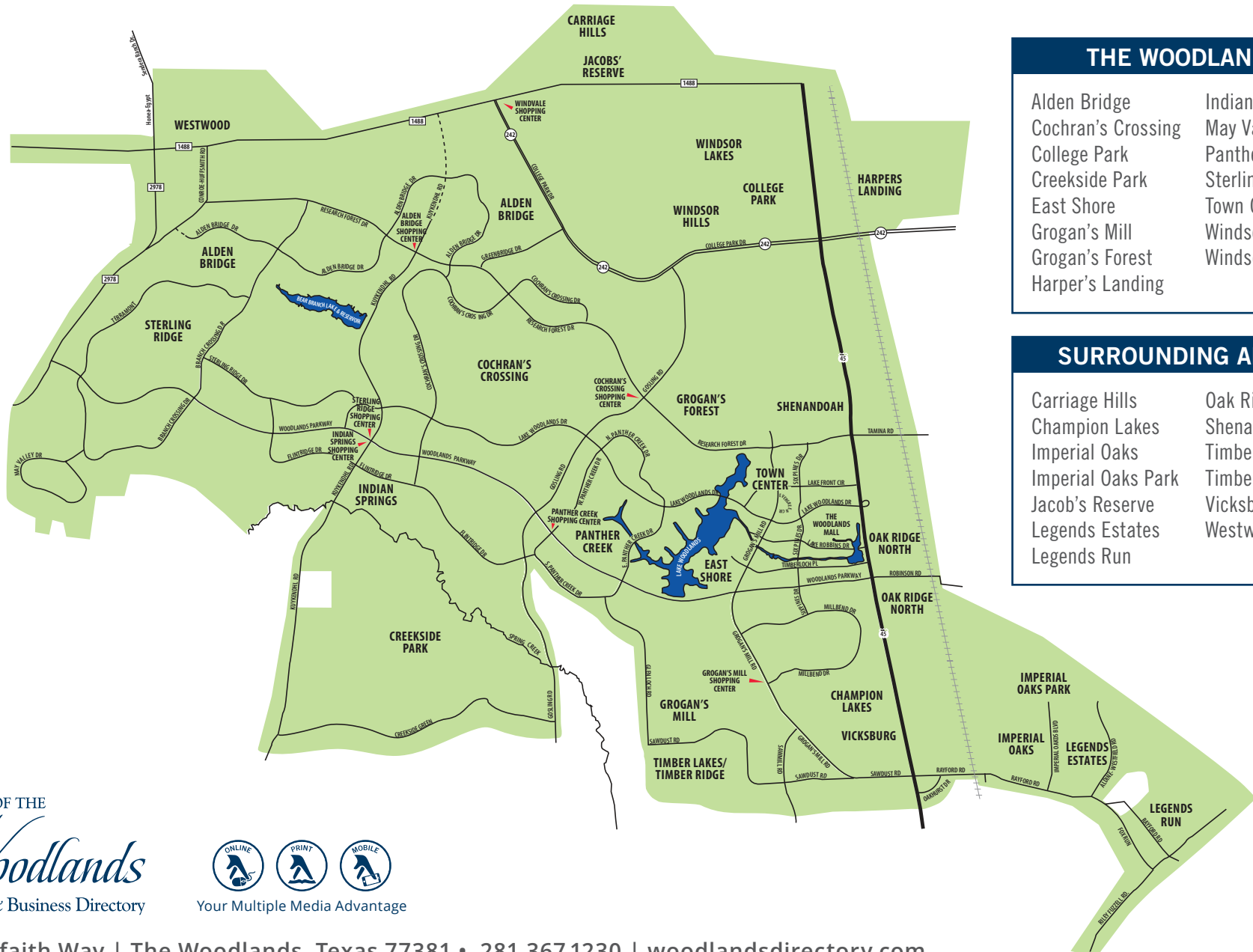


2018 TOTAL DISTRIBUTION - OVER 50,000

46,000 to homes and new residents | 4,000 to businesses



- ### THE WOODLANDS
- | | |
|--------------------|----------------|
| Alden Bridge | Indian Springs |
| Cochran's Crossing | May Valley |
| College Park | Panther Creek |
| Creekside Park | Sterling Ridge |
| East Shore | Town Center |
| Grogan's Mill | Windsor Hills |
| Grogan's Forest | Windsor Lakes |
| Harper's Landing | |

- ### SURROUNDING AREAS
- | | |
|--------------------|-----------------|
| Carriage Hills | Oak Ridge North |
| Champion Lakes | Shenandoah |
| Imperial Oaks | Timber Lakes |
| Imperial Oaks Park | Timber Ridge |
| Jacob's Reserve | Vicksburg |
| Legends Estates | Westwood |
| Legends Run | |

INTERFAITH OF THE
Woodlands
 Community & Business Directory

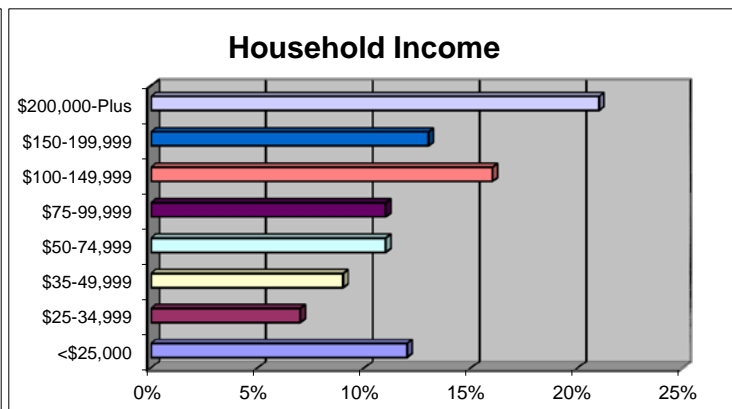
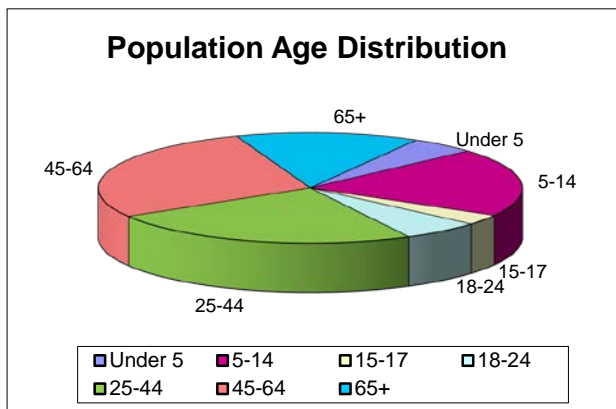


Your Multiple Media Advantage

THE WOODLANDS DEMOGRAPHICS

1. POPULATION		
	Total	116,278
	Persons Per Household	2.72
	Occupied Dwellings	42,752
	Median Age	39.5
2. ADULT AGES		
	Total Adults	83,728
	18 – 24	9%
	25 – 34	15%
	35 – 44	19%
	45 – 54	22%
	55 – 64	16%
	65 - 74	12%
	75-Plus	7%
3. CHILDREN		
	Households with Children	38.8%
	Total Children	32,550
	Under 5	19%
	5 – 8	30%
	9 – 14	38%
	15 – 17	13%
4. HOUSEHOLD PERSONS		
	Average	2.72
	1	23%
	2	33%
	3	13%
	4-Plus	31%
5. HOUSEHOLD INCOME		
	Median	\$97,280
	Under \$25,000	12%
	\$25 - \$34,999	7%
	\$35 - \$49,999	9%
	\$50 - \$74,999	11%
	\$75 - \$99,999	11%
	\$100 - \$149,999	16%
	\$150 - \$199,999	13%
	\$200,000-Plus	21%

Sources: Interfaith, US Census Bureau and The Woodlands Development Company



January 1, 2018