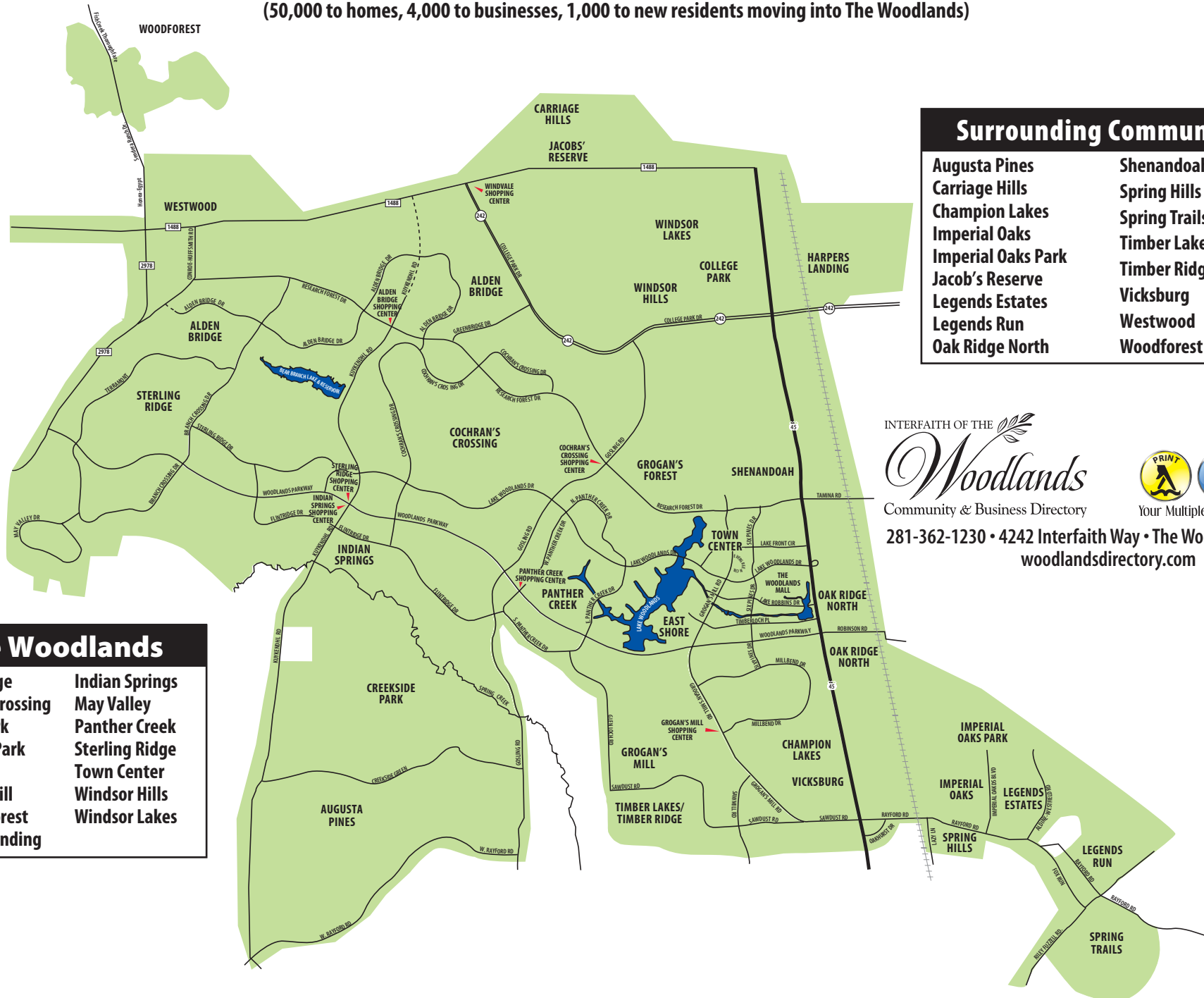


2017 Total Distribution - 55,000

(50,000 to homes, 4,000 to businesses, 1,000 to new residents moving into The Woodlands)



Surrounding Communities

Augusta Pines	Shenandoah
Carriage Hills	Spring Hills
Champion Lakes	Spring Trails
Imperial Oaks	Timber Lakes
Imperial Oaks Park	Timber Ridge
Jacob's Reserve	Vicksburg
Legends Estates	Westwood
Legends Run	Woodforest
Oak Ridge North	

The Woodlands

Alden Bridge	Indian Springs
Cochran's Crossing	May Valley
College Park	Panther Creek
Creekside Park	Sterling Ridge
East Shore	Town Center
Grogan's Mill	Windsor Hills
Grogan's Forest	Windsor Lakes
Harper's Landing	

INTERFAITH OF THE
Woodlands
 Community & Business Directory
 281-362-1230 • 4242 Interfaith Way • The Woodlands, TX 77381
woodlandsdirectory.com

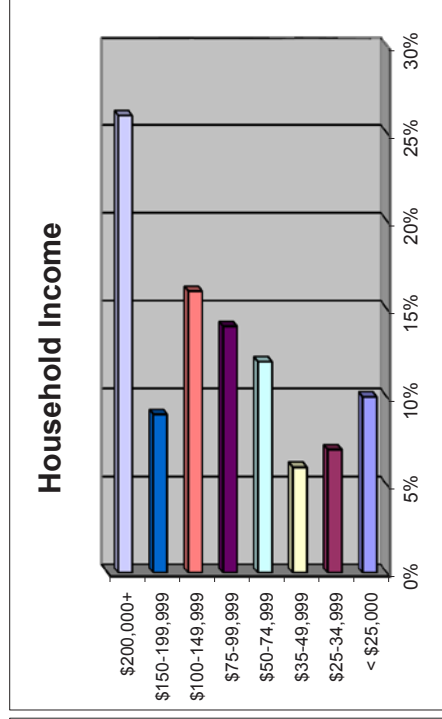
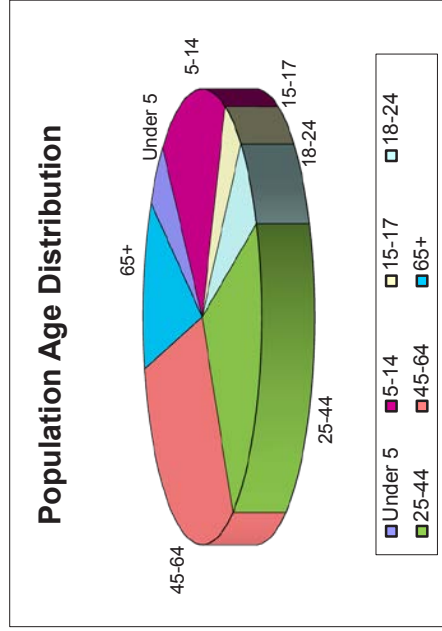


Your Multiple Media Advantage

THE WOODLANDS DEMOGRAPHICS

1. POPULATION	Total Persons Per Household Occupied Dwellings Median Age	112,505 2.69 41,849 39.8
2. ADULT AGES	Total Adults 18 - 24 25 - 34 35 - 44 45 - 54 55 - 64 65 - 74 75-Plus	82,195 10% 12% 20% 24% 17% 10% 7%
3. CHILDREN	Households with Children Total Children Under 5 5 - 9 10 - 14 15 - 17	42.5% 30,310 19% 26% 38% 17%
4. HOUSEHOLD PERSONS	Average 1 2 3 4-Plus	2.69 24% 33% 17% 26%
5. HOUSEHOLD INCOME	Median Under \$25,000 \$25 - \$34,999 \$35 - \$49,999 \$50 - \$74,999 \$75 - \$99,999 \$100 - \$149,999 \$150 - \$199,999 \$200,000-Plus	\$101,498 10% 7% 6% 12% 14% 16% 9% 26%

Sources: Interfaith, US Census Bureau and The Woodlands Development Company



JANUARY 1, 2016