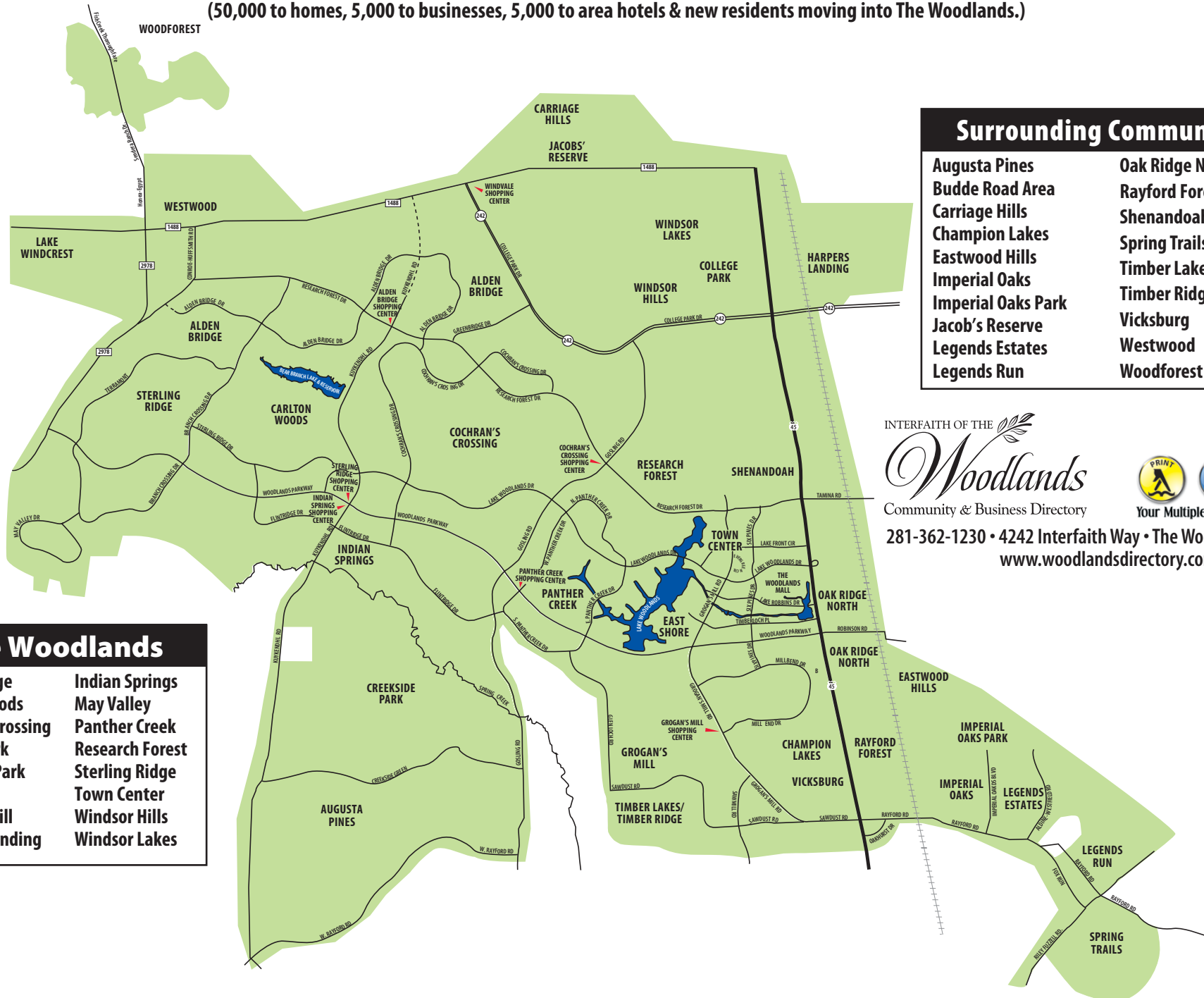


2016 Total Distribution - 60,000

(50,000 to homes, 5,000 to businesses, 5,000 to area hotels & new residents moving into The Woodlands.)



Surrounding Communities

<ul style="list-style-type: none"> Augusta Pines Budde Road Area Carriage Hills Champion Lakes Eastwood Hills Imperial Oaks Imperial Oaks Park Jacob's Reserve Legends Estates Legends Run 	<ul style="list-style-type: none"> Oak Ridge North Rayford Forest Shenandoah Spring Trails Timber Lakes Timber Ridge Vicksburg Westwood Woodforest
--	---

The Woodlands

<ul style="list-style-type: none"> Alden Bridge Carlton Woods Cochran's Crossing College Park Creekside Park East Shore Grogan's Mill Harper's Landing 	<ul style="list-style-type: none"> Indian Springs May Valley Panther Creek Research Forest Sterling Ridge Town Center Windsor Hills Windsor Lakes
--	---

INTERFAITH OF THE
Woodlands

Community & Business Directory



Your Multiple Media Advantage

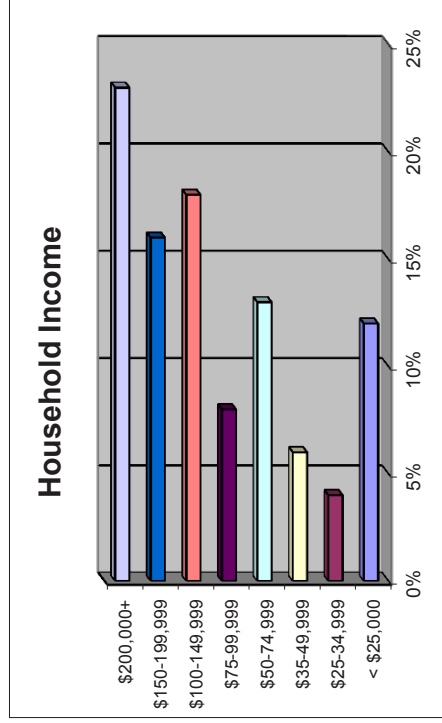
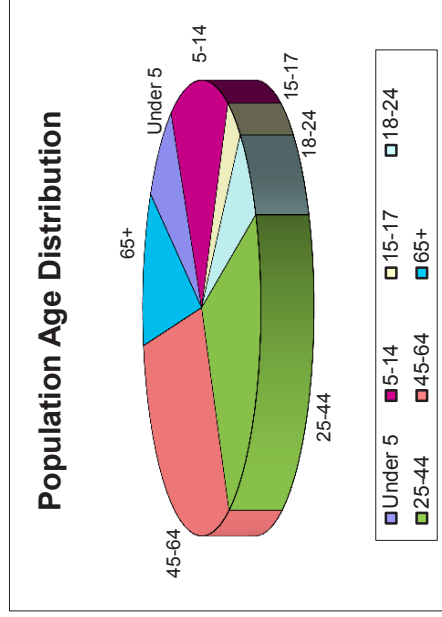
281-362-1230 • 4242 Interfaith Way • The Woodlands, TX 77381

www.woodlandsdirectory.com

THE WOODLANDS DEMOGRAPHICS

1. POPULATION	Total Persons Per Household Occupied Dwellings Median Age	109,679 2.66 41,199 38.7
2. ADULT AGES	Total Adults 18 – 24 25 – 34 35 – 44 45 – 54 55 – 64 65 – 74 75-Plus	80,175 10% 13% 21% 22% 19% 9% 6%
3. CHILDREN	Households with Children Total Children Under 5 5 – 9 10 – 14 15 – 17	41.6% 29,504 27% 30% 28% 15%
4. HOUSEHOLD PERSONS	Average 1 2 3 4-Plus	2.66 21% 31% 14% 34%
5. HOUSEHOLD INCOME	Median Under \$25,000 \$25 - \$34,999 \$35 - \$49,999 \$50 - \$74,999 \$75 - \$99,999 \$100 - \$149,999 \$150 - \$199,999 \$200,000-Plus	\$114,609 12% 4% 6% 13% 8% 18% 16% 23%

Sources: Interfaith, US Census Bureau and The Woodlands Development Company



JANUARY 1, 2015